


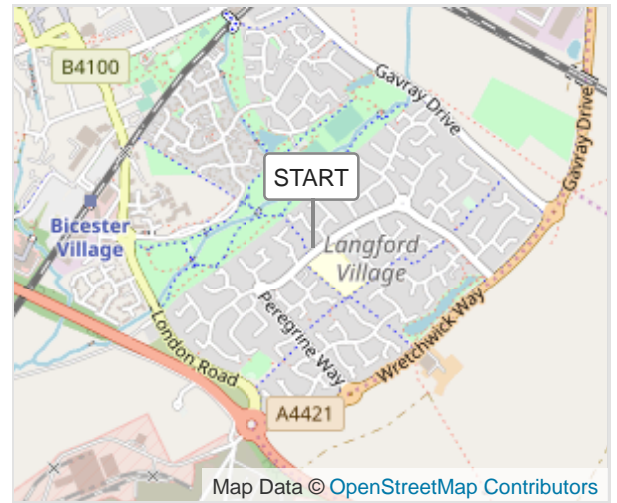


Langford - The Blue Line

ROUTE INFORMATION



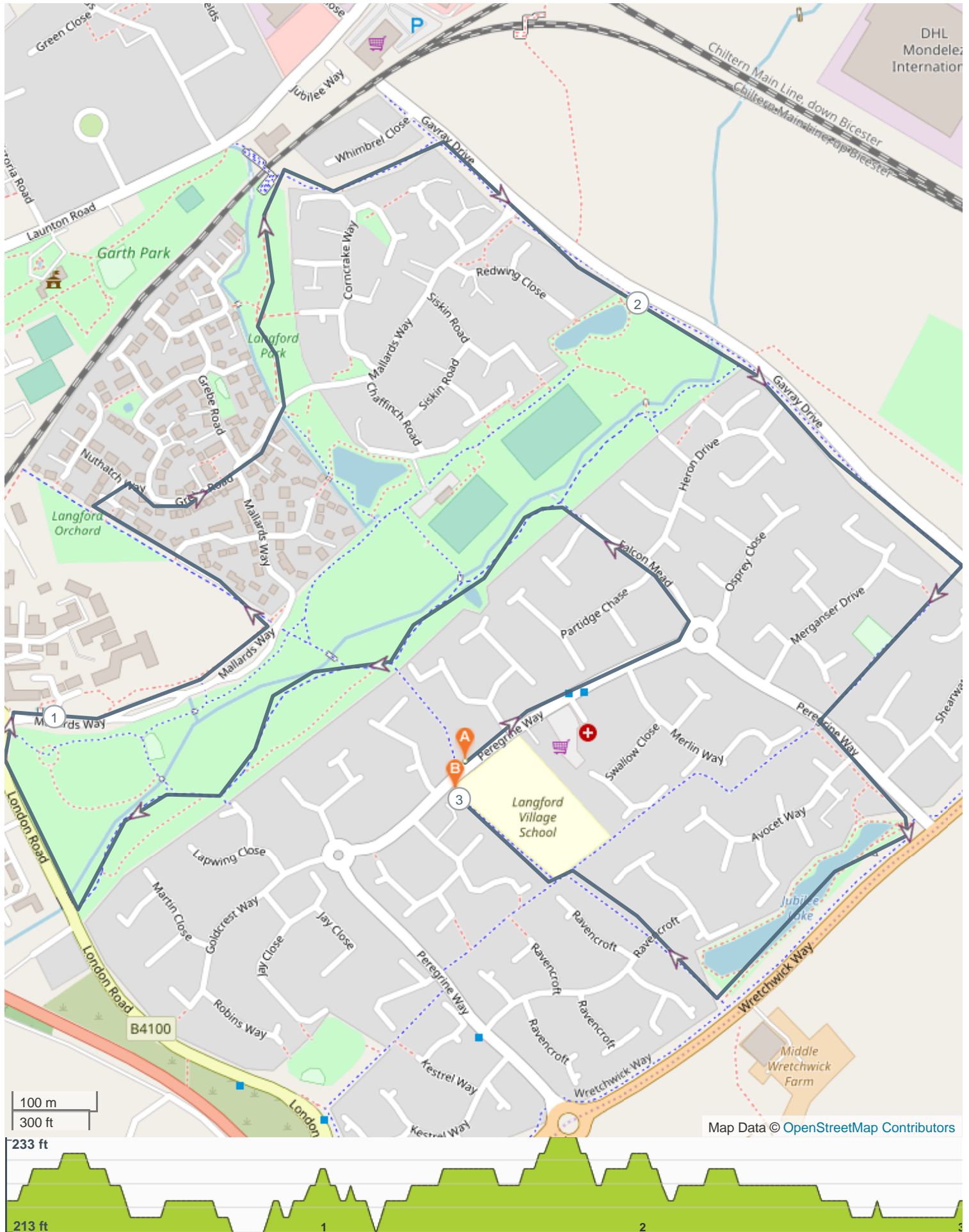
ROUTE LENGTH	3.002 miles
ASCENT	62 ft
DESCENT	59 ft
HILLS	↑ 35.9% ↓ 26.4% → 37.7%
TERRAIN	Mixed 
START	LAT: 51.891029, LNG: -1.139785



NOTES

The Langford Village Blue Line Health Route. Start from the marked point on the pavement opposite the school on Peregrine Way. Walked at a reasonable pace, the route should take about an hour.

Langford - The Blue Line



ROUTE DIRECTIONS

No	Miles	Turn	Directions
1	3.002		